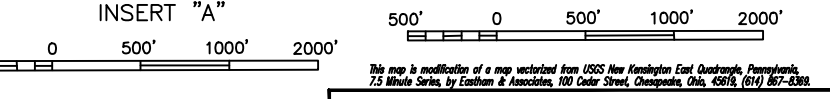
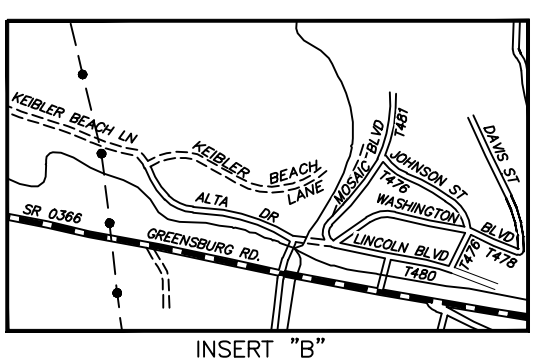
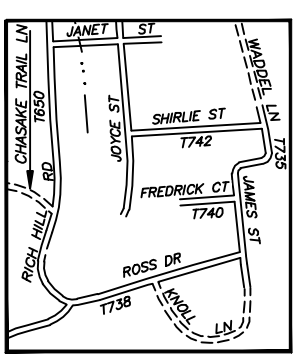
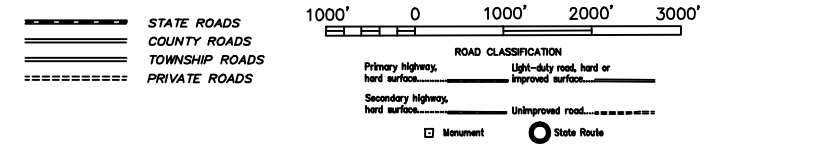


ROAD NAME	MAP LOCATION	ROAD NAME	MAP LOCATION	ROAD NAME	MAP LOCATION	ROAD NAME	MAP LOCATION
7th Street Road-Rt 780	A-3	Evergreen Lane (P)	B-4	Lincoln Boulevard	B-6	Saucer Lane (P)	E-6
Alta Drive	A-6	Fawn Hill Lane (P)	C-5	Locust Street	C-3	Sassafras Lane (P)	C-3
Amy Lane (P)	A-6	Ferriway Lane (P)	E-6	Lois Lane (P)	A-2	Starric Lane (P)	A-4
Amalgamated Lane	B-1	Foreign Lane (P)	E-6	Louisa Lane (P)	C-3	Scholar Drive	B-2
Apple Lane (P)	B-2	Fox Lane (P)	D-1	Lower Drennon Road	D-5	Shirley Street	C-1
Bair Lane (P)	A-3	Frary Lane (P)	D-2	McCool Lane (P)	B-1	Shirley Lane (P)	C-5
Barrow Lane (P)	E-6	Frederick Court	C-1	Manchester Lane (P)	A-4	Sloney Hill Road	B-3
Baxter Drive	B-3	Grey Wolf Lane (P)	A-3	Manchester Hill	C-3	Sonny Ridge Lane (P)	B-3
Beacons Lane (P)	B-4	Greenburg Road (also see Old Greensburg Road)	C-6	Maple Drive	B-3	Sunflow Lane (P)	B-3
Bongle Club Lane (P)	C-1			Meadow Highlands Drive	E-4	Swack Lane (P)	D-6
Belknap Lane (P)	B-3	Oeyer Road	A-2	Merick Road	B-4	Technical Lane (P)	D-2
Bethesda Drive	A-1	Heritage Road	A-4	Merwin Road	D-6	Tommy Lane (P)	E-2
Blue Jay Lane (P)	B-1	Highland Lane (P)	B-3	Midland Drive	A-2	Turkey Ridge Road	E-6
Bedford Drive	E-3	Hillview Drive	A-4	Milligantown Road	A-3	Upper Drennon Road	C-5
Breezewood Lane (P)	B-3	Hogg Lane (P)	B-3	Morrow Lane (P)	D-5	Waldol Lane	C-1
Briar Lane (P)	A-3	Horseshoe Lane (P)	A-4	Musick Boulevard	B-6	Washington Boulevard	B-6
Center Drive	A-3	Horvath Lane (P)	E-6	Myers Drive	B-6	Wellvue Lane (P)	C-3
Chaney Court Lane (P)	A-3	Hunt Valley Circle	E-3	Nelson Lane (P)	D-1	White Cloud Road	D-1
Cluspedate Drive	E-4	Hunt Valley Drive (formerly Camp Nancy Road)	E-3	Oakfale Road	C-2	White Lane (P)	E-4
Chasake Trail Lane (P)	C-1	Hunter Hill Road	D-3	Old Greensburg Road	E-6	Whitten Hollow Road	D-6
Cherry Road	C-3	Irwin Drive	C-2	Peck Lane (P)	B-2	Wileys Run Court Lane (P)	E-1
Cheryl Lane (P)	B-6	Janet Street	C-1	Perry Lane (P)	C-5	Willowbrook Road	D-1
Delbert Road	A-2	Johnson Street	B-6	Pine Lane (P)	C-5	Woodland Drive	B-3
Dovey Drive (P)	C-3	Joyce Street	C-1	Pleasant Valley Road	C-4	Woodland Road	E-1
Dogwood Trail Lane (P)	A-4	Jukene Lane (P)	C-3	Prominence Drive	E-3	Woodbridge Lane (P)	B-2
Donald Lane (P)	B-1	Kelley Lane (P)	A-6	Rich Hill Road	B-2	Woods Lane (P)	C-3
Double X Lane (P)	E-4	Kelley Lane (P)	B-5	Richard Lane (P)	D-1	Yates Lane (P)	C-3
Dove Drive	A-4	Kroll Lane (P)	C-1	Rocky Lane (P)	C-3		
Fancy Street	A-4	Kunkle Road	A-1	Rom Drive	C-1		
Edgar Lane (P)	A-2	Lang Road	A-2	Rustle Lane (P)	B-3		

(P) = PRIVATE ROADS



This map is modification of a map vectorized from USGS New Kensington East Quadrangle, Pennsylvania, 7.5 Minute Series, by Eastham & Associates, 100 Cedar Street, Chasapeake, Ohio, 45616, (614) 867-6388.
 This document, and the ideas and designs incorporated herein, are on treatment of professional service, the property of Bankson Engineers, Inc., and is not to be used, in whole or in part, for any other project without the written authorization of BANKSON Engineers, Inc.

UPPER BURRELL TOWNSHIP ROAD MAP
 WESTMORELAND COUNTY PENNSYLVANIA

UPDATED APR. 2006	BE BANKSON ENGINEERS, INC. CONSULTING ENGINEERS BETHLEHEM, PA 15001	SCALE AS SHOWN	DRAWN BY M.S.Y.	SHEETS IN SET 1
UPDATED DEC. 2005		DATE 11/24/97	APPROVED BY D.W.K.	DRAWING NUMBER 1-554-10-1